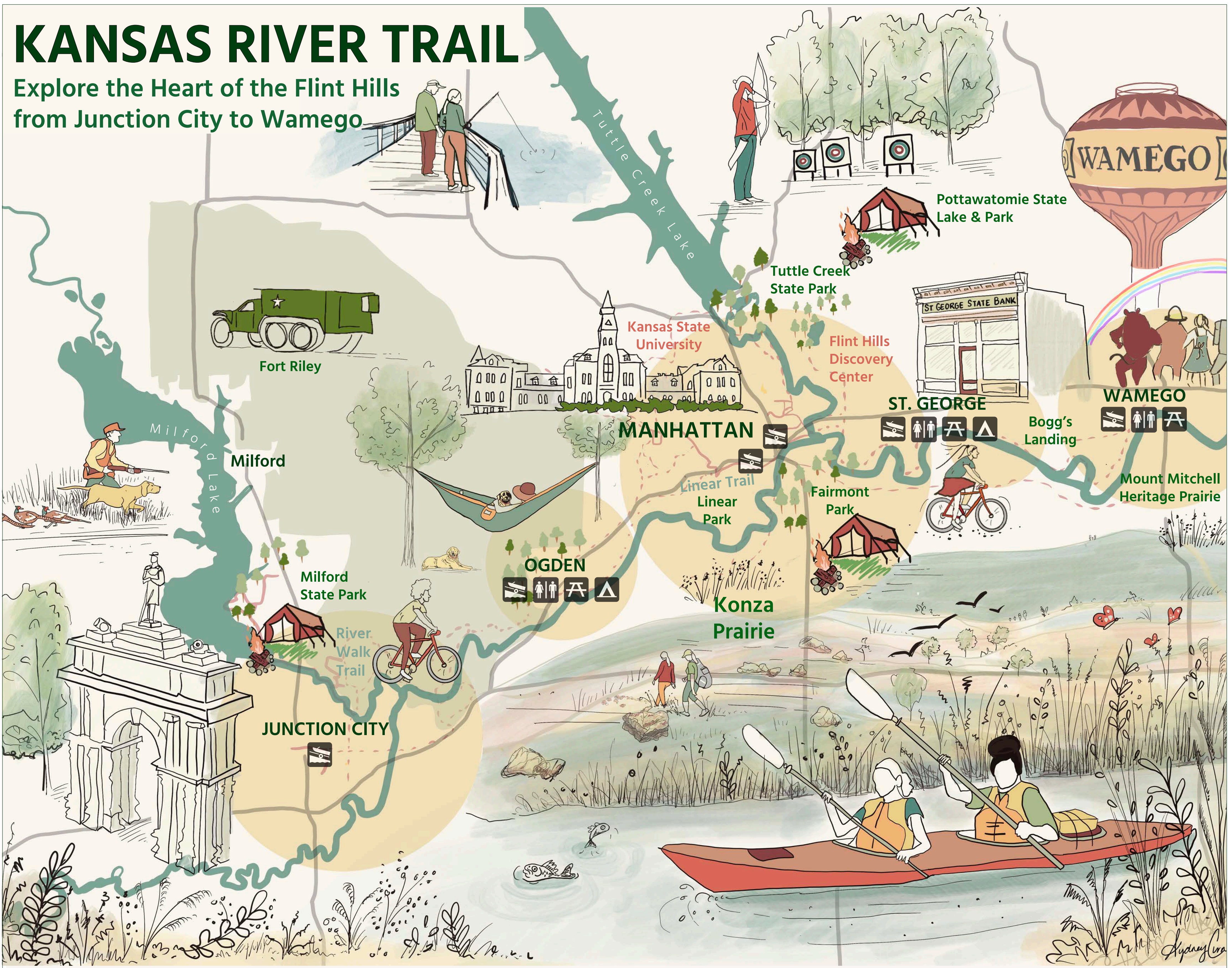


# KANSAS RIVER TRAIL

Explore the Heart of the Flint Hills from Junction City to Wamego

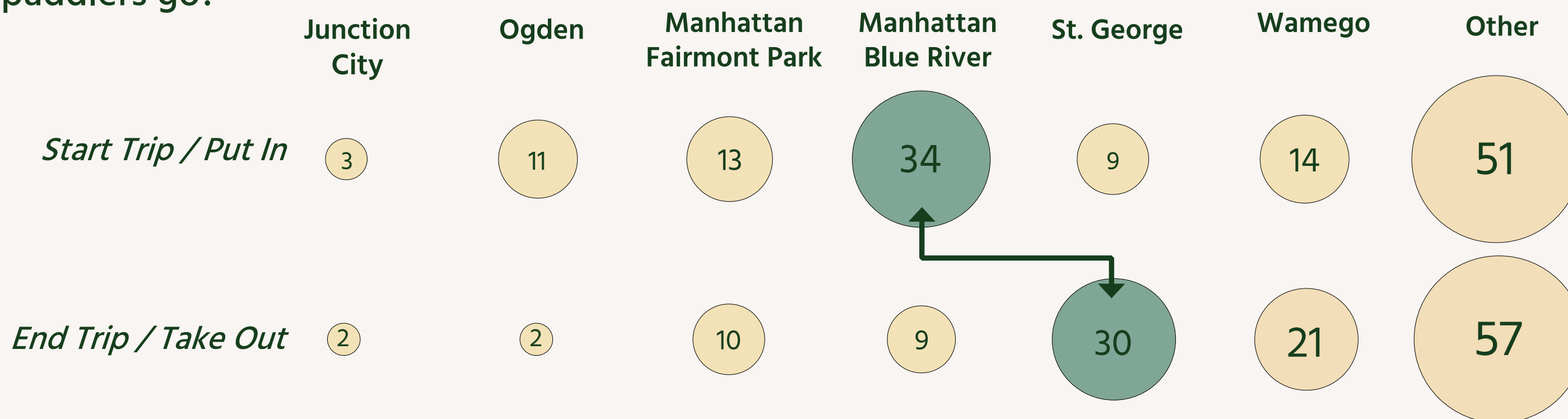


## Usership Survey Results



150 paddlers responded to an online survey about the Kansas River Trail experience from Junction City to Wamego. This summary is shared with communities in order to inform future planning. A project of the Flint Hills Metropolitan Planning Organization and the National Park Service - Rivers, Trails & Conservation Assistance Program, 2021-2022.

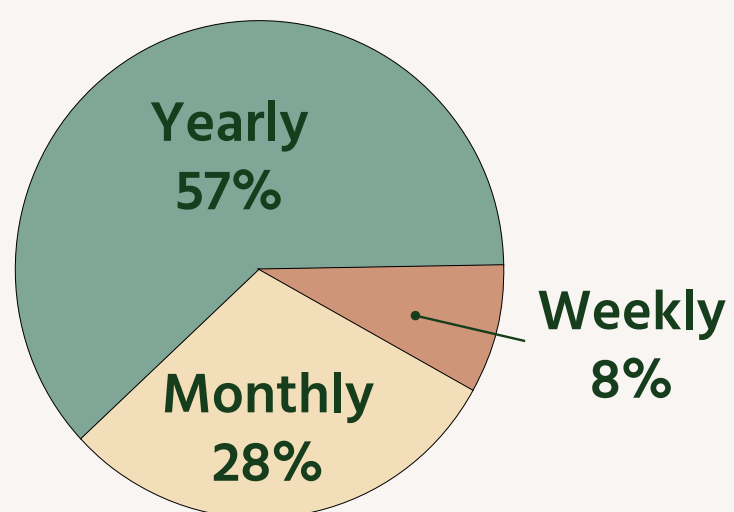
### Where do paddlers go?



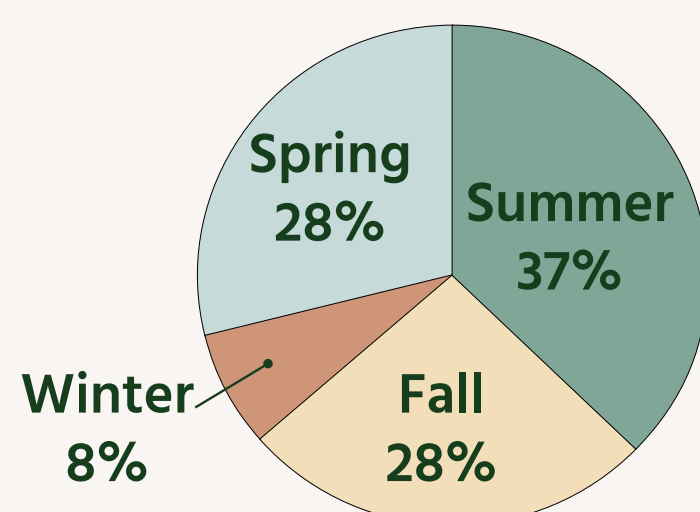
- Most common route is MHK/Blue River to St. George.

- The majority surveyed use "other" river access points.

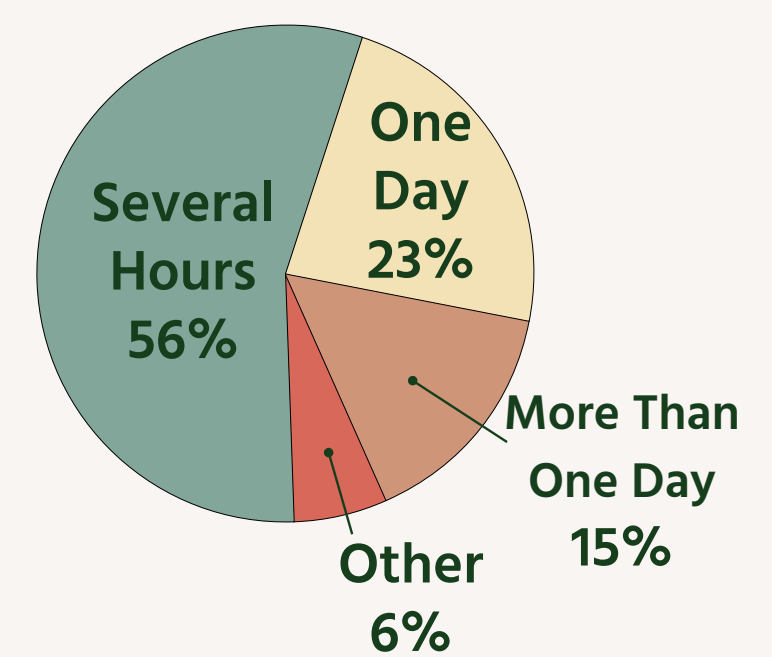
Most users describe their frequency of use as yearly.



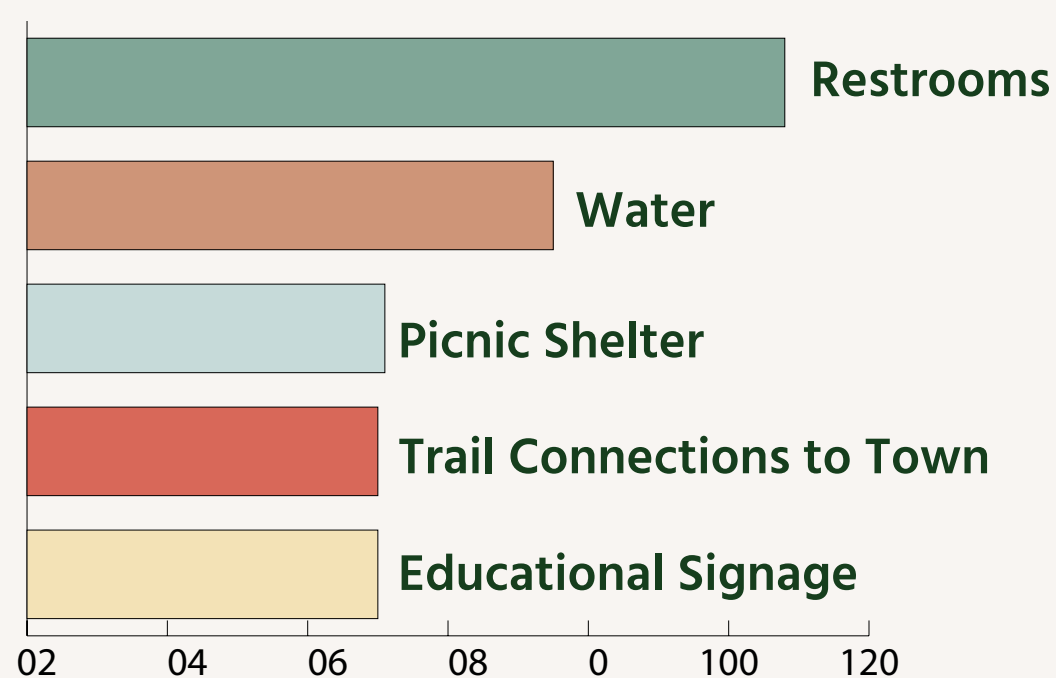
Summer is the most popular season on the River Trail.



Most users take short trips of several hours.

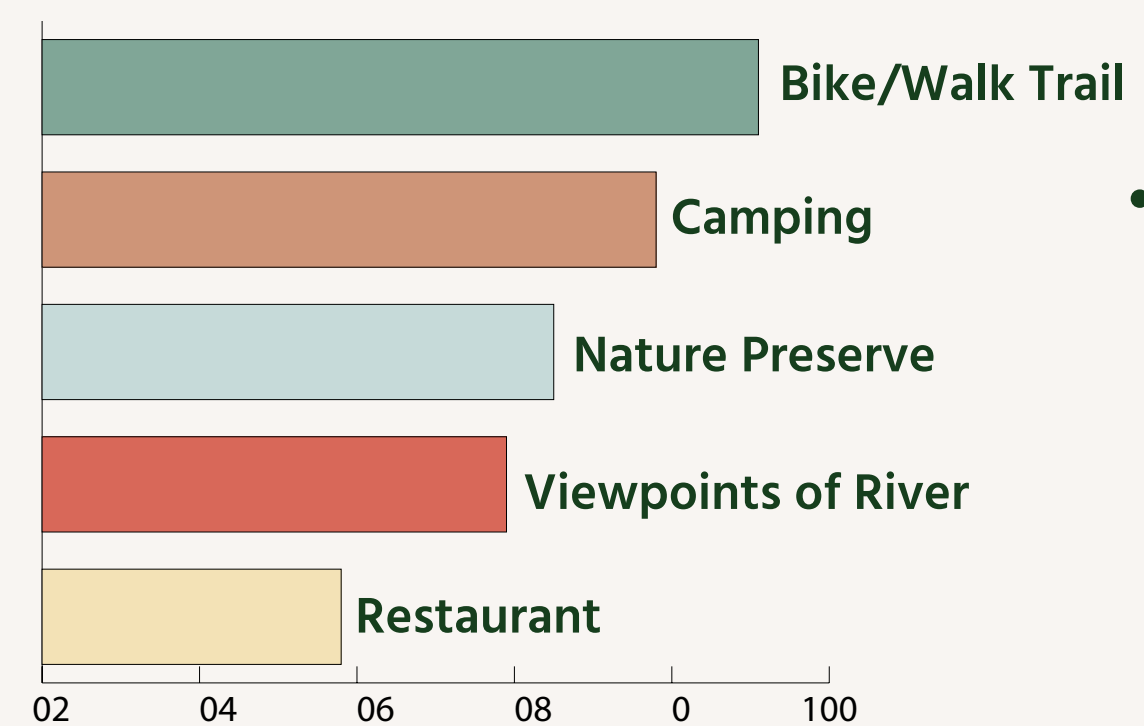


### Most Important Amenities at River Access Points



- Basic infrastructure and more information about a town's amenities along with an easy way to get there

### Top Desired Experiences Along River Trail



- Users want more connections to additional outdoor experiences